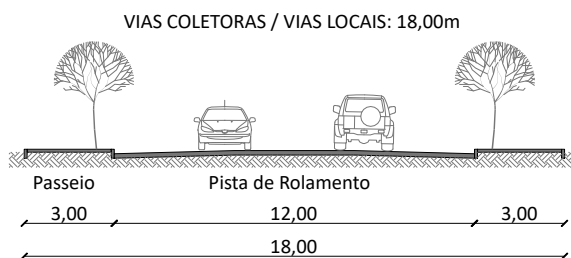





ESTADO DO RIO GRANDE DO SUL
PREFEITURA MUNICIPAL DE FARROUPILHA

ANEXO V - GABARITO VIÁRIOS A SEREM UTILIZADOS
AVENIDAS / RUAS



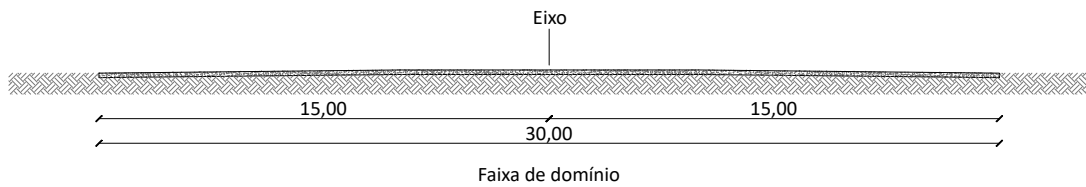
ESCALA 1:250



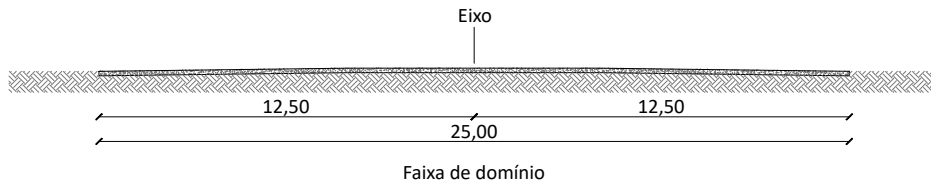
ESTADO DO RIO GRANDE DO SUL
PREFEITURA MUNICIPAL DE FARROUPILHA

ANEXO V - GABARITO VIÁRIOS A SEREM UTILIZADOS
ESTRADAS MUNICIPAIS

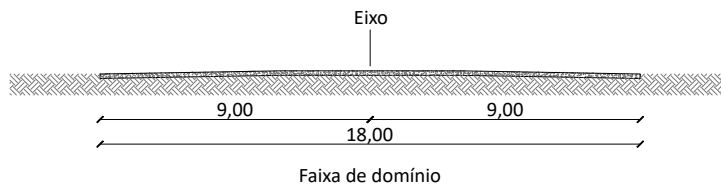
ESTRADA MUNICIPAL LUIZ VICTÓRIO GALAFASSI (EX-FR 38)
ESTRADA MUNICIPAL HENRIQUE ANTÔNIO GALAFASSI (EX- FR 42 E FR 49)
ESTRADA MUNICIPAL SALTO VENTOSO (EX-FR 14 e TRECHO FR 10)
FR 23 / FR 24 / ESTRADA DA UNIDADE (EX-FR 101) (LIGAÇÃO SALETE/SÃO ROQUE/MENINO DEUS/SANTOS ANJOS)




ESTRADAS MUNICIPAIS (25 METROS)
conforme Mapa Estradas e



ESTRADAS MUNICIPAIS (18 METROS)
conforme Mapa Estradas Municipais




ESCALA 1:250



ESTADO DO RIO GRANDE DO SUL
PREFEITURA MUNICIPAL DE FARROUPILHA

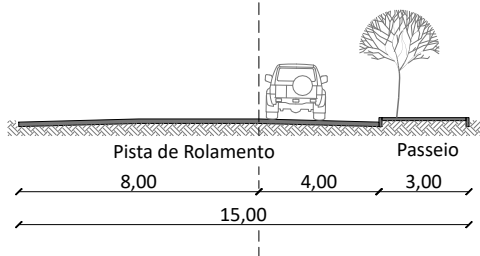
ANEXO V - GABARITO VIÁRIOS A SEREM UTILIZADOS
VIA MARGINAL

VIA MARGINAL EXISTENTE: 15,00m




LIMITE DA
FAIXA DE DOMÍNIO

VIA MARGINAL PROJETADA: 8,00m + 7,00m

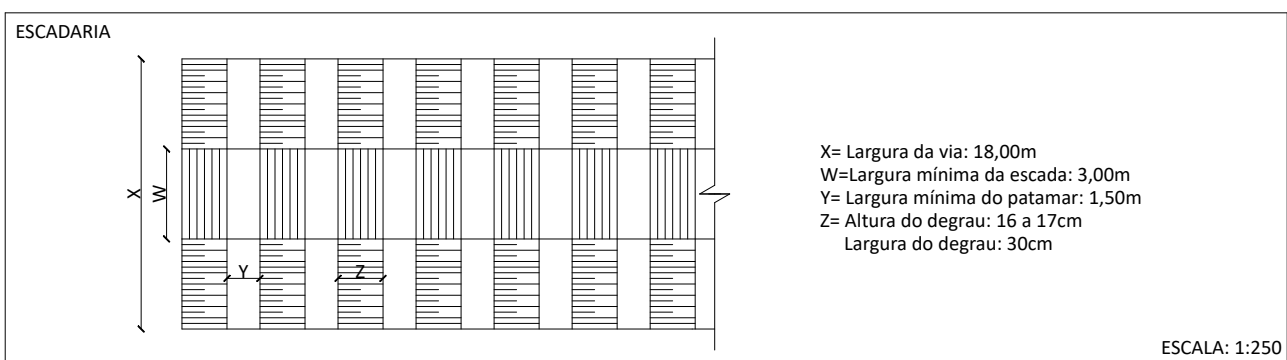
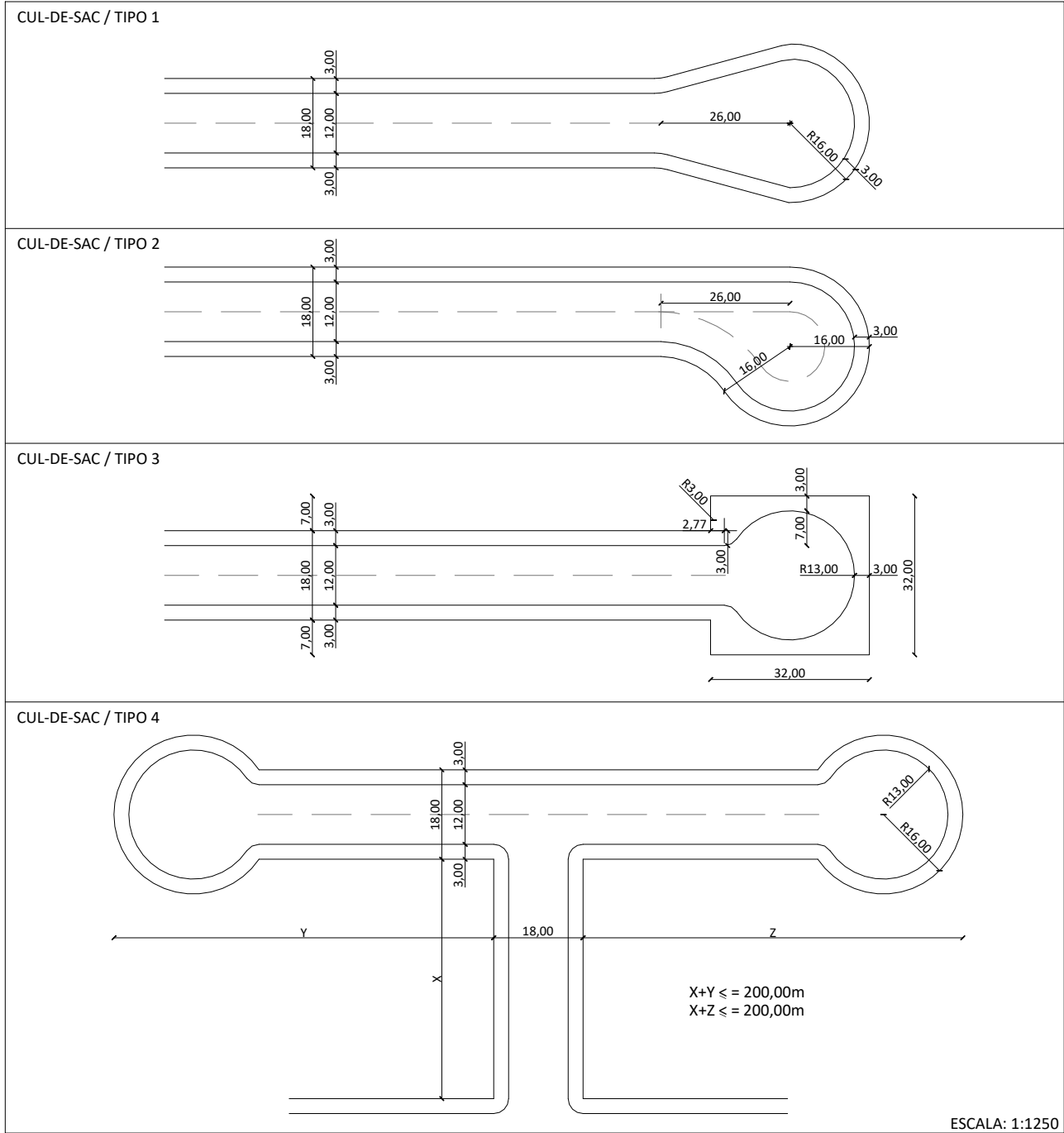



ESCALA 1:250



ESTADO DO RIO GRANDE DO SUL
PREFEITURA MUNICIPAL DE FARROUPILHA

ANEXO V - GABARITO VIÁRIOS A SEREM UTILIZADOS
CUL-DE-SAC / ESCADARIA

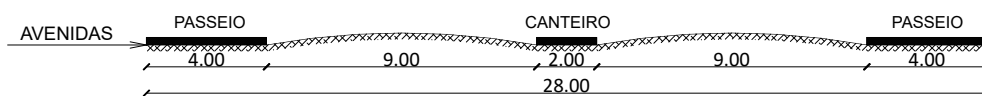





ESTADO DO RIO GRANDE DO SUL
PREFEITURA MUNICIPAL DE FARROUPILHA

ANEXO V - GABARITO VIÁRIOS EXISTENTES
AVENIDAS / RUAS


AVENIDA: 28,00m



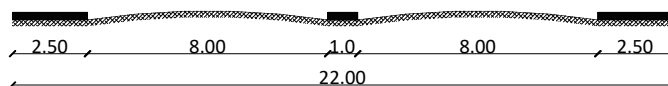
AVENIDA: 27,00m
AVENIDA PEDRO GRENDENE A PARTIR
DA RUA 25 DE JULHO ATÉ A RS 122




AVENIDA: 25,00m



AVENIDA: 22,00m
AVENIDA SÃO VICENTE
(LOT. CINQUENTENÁRIO)

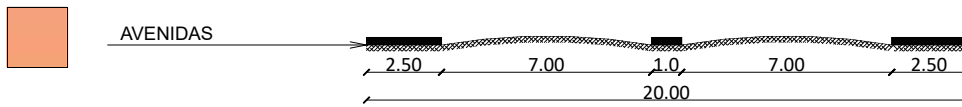





ESTADO DO RIO GRANDE DO SUL
PREFEITURA MUNICIPAL DE FARROUPILHA

ANEXO V - GABARITO VIÁRIOS EXISTENTES
AVENIDAS / RUAS


AVENIDA: 20,00m



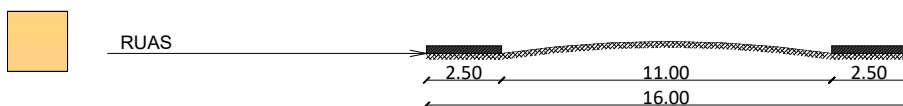
RUA: 18,00m




RUA: 17,00m



RUA: 16,00m






ESTADO DO RIO GRANDE DO SUL
PREFEITURA MUNICIPAL DE FARROUPILHA

ANEXO V - GABARITO VIÁRIOS EXISTENTES
AVENIDAS / RUAS

RUA: 15,00m




RUAS



RUA: 14,00m




RUAS



RUA: 13,00m




RUAS




RUA: 12,00m



RUAS






ESTADO DO RIO GRANDE DO SUL
PREFEITURA MUNICIPAL DE FARROUPILHA

ANEXO V - GABARITO VIÁRIOS EXISTENTES
AVENIDAS / RUAS

RUA: 10,00m




RUAS



RUA: 9,00m




RUAS



RUA: 8,00m



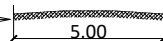
RUAS




RUA: 5,00m



RUAS





ESTADO DO RIO GRANDE DO SUL
PREFEITURA MUNICIPAL DE FARROUPILHA

ANEXO V - GABARITO VIÁRIOS EXISTENTES AVENIDAS / RUAS


RUA VARIÁVEL



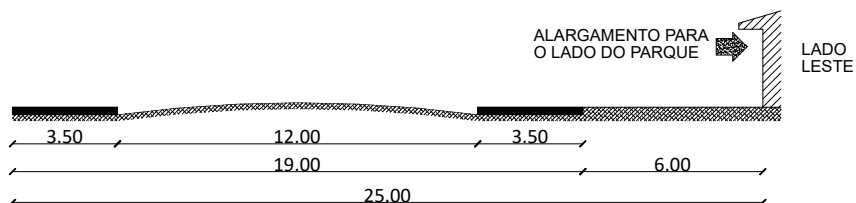
RUAS VERIFICAR: PEQUENA LARGURA VARIÁVEL




CASO ESPECIAL RUA BENTO GONÇALVES




CASO ESPECIAL RUA BARÃO DO RIO BRANCO



CASO ESPECIAL RUA MAL. DEODORO

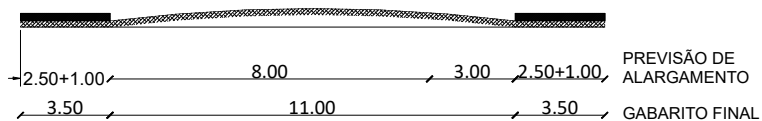




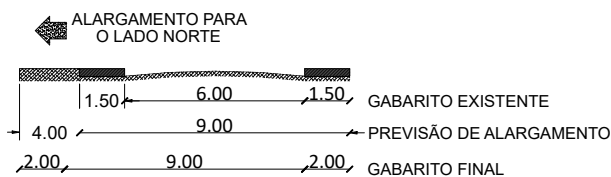
ESTADO DO RIO GRANDE DO SUL
PREFEITURA MUNICIPAL DE FARROUPILHA

ANEXO V - GABARITO VIÁRIOS EXISTENTES AVENIDAS / RUAS


CASO ESPECIAL RUA DA REPÚBLICA



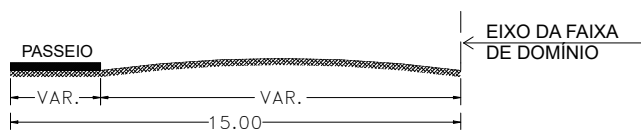
CASO ESPECIAL RUA ANGELO RIGATTI




CASO ESPECIAL RUA JOÃO SETTIN QUADRA 414



CASO ESPECIAL RUA ROMULO NORO PARALELA A FERROVIA (QUADRAS 25, 18, 11, 05, 01, 61, 91, 88, 85, 82, 79, 70, 48) :

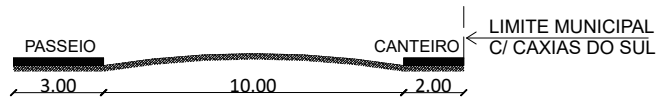




ESTADO DO RIO GRANDE DO SUL
 PREFEITURA MUNICIPAL DE FARROUPILHA

ANEXO V - GABARITO VIÁRIOS EXISTENTES
 AVENIDAS / RUAS

CASO ESPECIAL
 LIMITE MUNICIPAL



DEMAIS OBSERVAÇÕES :

- LINHAS TRACEJADAS REFEREM-SE A DIRETRIZES ■■■■■■■■■■■■■■■■■■■■
- RUA DOMENICO FIN- OBSERVAR LOTEAMENTO DANTE GUERRA
- RUA SÃO VICENTE- VER MAPA DESMEMB. HERDEIROS ZANONATO